








Table of hiking and snowshoeing trails

DESCRIPTION	LENGTH / DURATION		DIFFICULTY/ ELEVATION	OPENING	DEPARTURE
Sentier Neil-Tillotson  Leading to the top of Mont Hereford and the backbone of the trail network. Streams, varied forests and viewpoints will charm you.	14 km Round trip	4h30	Inter 485 m	Closed sections during hunting season	East Hereford Parking
Sentier de la Chute à Donat  This small loop located on the Neil-Tillotson trail will take you to the bottom of the Chute à Donat (Donat Falls) where a bench will allow you to take a break to the sound of the Chabot stream. Take a few minutes to learn the story of this fall.	410 m Secondary 450 m from the Neil-Tillotson departure	15 min	Easy 55 m	Year round	East Hereford Parking
Sentier des Anciens  Just after the covered bridge located on the Neil-Tillotson trail, this loop offers you unique views of the Chute à Donat and the Chabot stream.	1.1km Loop At km 1.1 of Neil-Tillotson	30 min	Easy 40 m	Closed during thaw	East Hereford Parking
Sentier des Coteaux et du Camping  Forming a loop these two trails provide a short distance mountain experience. Full route of 2.3 km	1.5 km Secondary 700 m from the Neil-Tillotson departure	45 min	Easy 130 m	Closed during thaw	East Hereford Parking
Sentier du Cirque  3.7 km on the Neil-Tillotson Trail, this loop offers a different experience where boulders will accompany you down a 75-meter cliff.	1.0 km Secondary At km 3.7 of Neil-Tillotson	30 min	Easy 115 m	Closed during hunting season	East Hereford Parking
Sentier des Géants  Leading to the summit, this trail offers a hike accompanied by panoramas, interpretation panels and giants (magnificent yellow birches).	2.5 km To go (recommended)	45 min	Easy 200 m	Closed in winter and during hunting season	St-Herménégilde Parking
Sentier des Urubus  Starting from the summit and laid out on the bedrock, this trail runs through a magnificent forest with passages in rock faults.	3.3 km Return (recommended)	1 h	Easy 200 m	Closed in winter and during hunting season	St-Herménégilde Parking

SUGGESTED ROUTE	LENGTH / DURATION		DIFFICULTY/ ELEVATION	OPENING	DEPARTURE
Neil-Tillotson / Chute à Donat / Neil-Tillotson Take the time to read the interpretation panels and take a short break while observing the Chabot stream.	1.6 km	30 min	Easy 40 m	Year round	East Hereford Parking
Neil-Tillotson / Covered Bridge / Neil-Tillotson Cross the bridge and take a break at the picnic table to the sound of the Chabot stream.	2.4 km	45 min	Easy 60 m	Year round	East Hereford Parking
Neil-Tillotson / des Coteaux / du Camping/Neil-Tillotson A pleasant walk to do with the family.	2.3 km	45 min	Easy 40 m	Closed during thaw	East Hereford Parking
Neil-Tillotson / des Anciens / Neil-Tillotson The covered bridge will allow you to cross the Chabot stream. Do not miss the viewpoint facing the Chute à Donat.	3.3 km	1 h	Easy 81 m	Closed during thaw	East Hereford Parking
Neil-Tillotson / des Anciens / des Coteaux / du Camping A pleasant walk that allows you to see the Donat Falls and the covered bridge.	4.8 km	1h30	Easy 81 m	Closed during thaw	East Hereford Parking
Neil-Tillotson / du Cirque /Neil-Tillotson Viewpoints not to be missed. Stop at the lovers' bench to fully enjoy the panorama.	9.4 km	3 h	Inter 300 m	Closed during hunting season	East Hereford Parking
Neil-Tillotson / Sommet / du Cirque / Neil-Tillotson The return via the Cirque will offer you a very different route without lengthening the hike.	14 km	4h30	Difficult 485 m	Closed during hunting season	East Hereford Parking
Neil-Tillotson / Sommet / Urubus / Géants / Neil-Tillotson A long journey that offers an interesting challenge and a diversified route.	18.7 km	5h45	Difficult 755 m	Closed during hunting season	East Hereford Parking
Des Géants / Sommet / Des Urubus A loop route through the summit with viewpoints on different panoramas.	5.8 km	1h45	Inter 200 m	Closed in winter and during hunting season	St-Herménégilde Parking
Des Géants / Sommet / Neil-Tillotson / du Cirque / Neil-Tillotson / des Urubus A journey that provides an overview of the diversity offered by our community forest.	11.4 km	3 h	Inter 445 m	Closed in winter and during hunting season	St-Herménégilde Parking

Attention : Cellular network is very limited in the East Hereford area.
Before leaving, download the Hereford Community Forest map on the Ondago app and the GPS will allow you to follow your route.